








ST. JOHNS CONSERVATION AREA CHARACTER APPRAISAL MAP

-  Boundary of the Conservation Area
-  Boundary of Basingstoke Canal Area
-  Buildings on Councils Local List
-  Important Groups of Buildings
-  Important View
-  Important Landmark
-  Significant Individual Trees



Not to Scale